 **GPS Map Camera**

Dibrugarh, Assam, India

FWHF+P3J, Dibrugarh, Assam 786001,

India

Lat 27.479238°

Long 94.92263°

22/02/23 11:52 AM GMT +05:30



Google

ECO CLUB

MANOHARI DEVI KANOI GIRLS' COLLEGE

Supported by:

MoEFCC, GOVT OF INDIA

State Nodal Agency



GPS Map Camera

ASTE COUNCIL, GUWAHATI - 5

Dibrugarh, Assam, India

FWHF+P3J, Dibrugarh, Assam 786001, India

Lat 27.479238°

Long 94.92263°

22/02/23 11:53 AM GMT +05:30



Google

**WASTE WATER TODAY
LIVE IN DESERT TOMORROW**



GPS Map Camera



Dibrugarh, Assam, India

FWHF+P3J, Dibrugarh, Assam 786001, India

Lat 27.479238°

Long 94.92263°

22/02/23 11:52 AM GMT +05:30



GPS Map Camera

Dibrugarh, Assam, India

FWHF+P3J, Dibrugarh, Assam 786001, India

Lat 27.479238°


Long 94.92263°

22/02/23 11:52 AM GMT +05:30



TOILET FOR
SPECIALLY ABLED
PERSON



 GPS Map Camera



Google

Dibrugarh, Assam, India

FWJ8+5JP, Red Cross Rd, Khaliamari,

Dibrugarh, Assam 786001, India

Lat 27.480539°

Long 94.916712°

21/02/23 02:16 PM GMT +05:30



GPS Map Camera



Dibrugarh, Assam, India

KHALIHAMARI near, opposite of Little Mermaid
Swimming, Khaliamari, Dibrugarh, Assam 786001, India

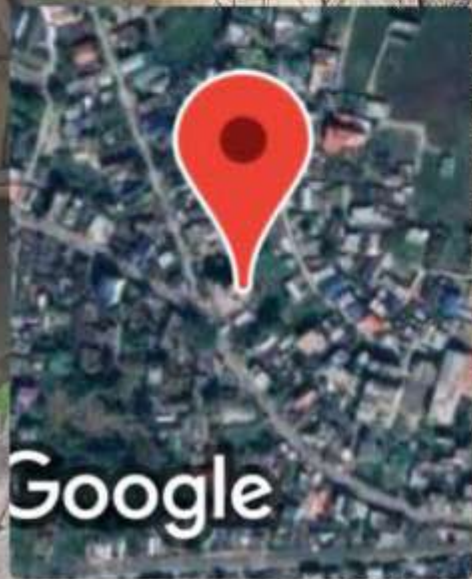
Lat 27.480585°

Long 94.916373°

22/02/23 11:48 AM GMT +05:30



GPS Map Camera



Dibrugarh, Assam, India

FWJ8+5JP, Red Cross Rd, Khaliamari, Dibrugarh,
Assam 786001, India

Lat 27.48058°

Long 94.916613°

21/02/23 11:05 AM GMT +05:30



GPS Map Camera



Dibrugarh, Assam, India

**FWJ8+5JP, Red Cross Rd, Khaliyamari, Dibrugarh,
Assam 786001, India**

Lat 27.480544°

Long 94.91656°

21/02/23 02:14 PM GMT +05:30



GPS Map Camera

Dibrugarh, Assam, India

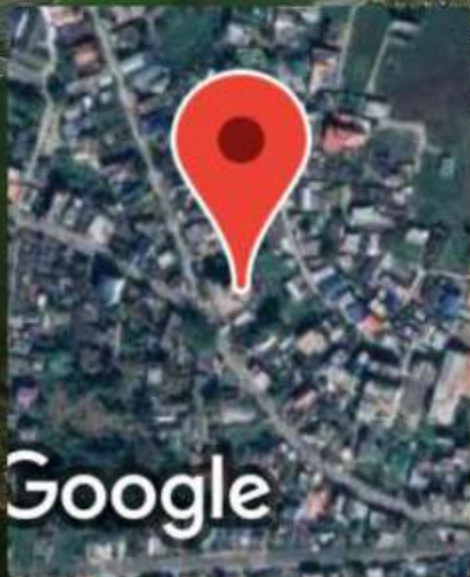
FWJ8+5JP, Red Cross Rd, Khaliamari, Dibrugarh,

Assam 786001, India

Lat 27.480583°

Long 94.916601°

21/02/23 11:05 AM GMT +05:30





GPS Map Camera

Dibrugarh, Assam, India

FWJ8+5JP, Red Cross Rd, Khaliamari, Dibrugarh,

Assam 786001, India

Lat 27.480583°

Long 94.916601°

21/02/23 11:05 AM GMT +05:30



Google



GPS Map Camera

Dibrugarh, Assam, India

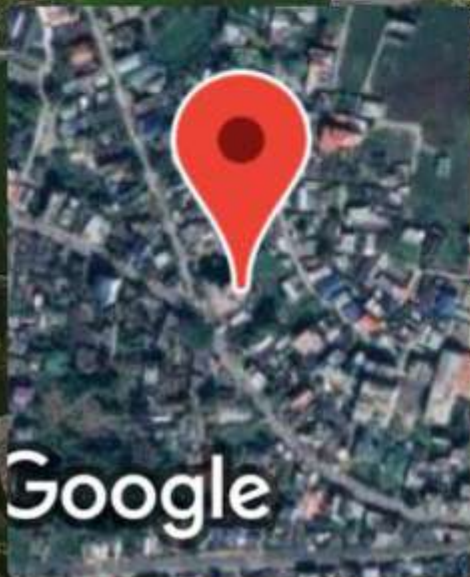
FWJ8+5JP, Red Cross Rd, Khaliamari, Dibrugarh,

Assam 786001, India

Lat 27.480587°

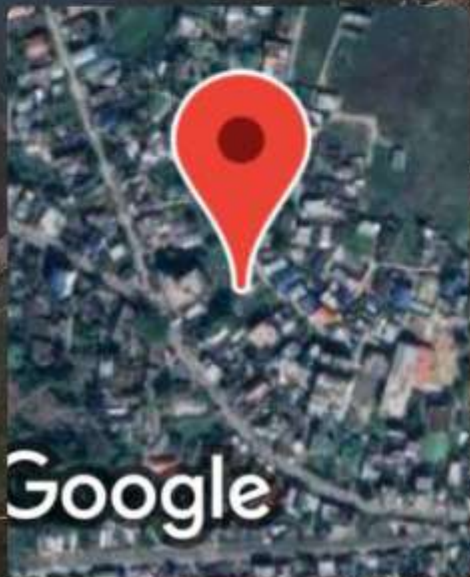
Long 94.916629°

21/02/23 11:05 AM GMT +05:30





GPS Map Camera




Dibrugarh, Assam, India

**FWJ8+5JP, Red Cross Rd, Khaliamari, Dibrugarh,
Assam 786001, India**

Lat 27.480525°

Long 94.917003°

21/02/23 11:03 AM GMT +05:30

 **GPS Map Camera**



Dibrugarh, Assam, India

FWHF+P3J, Dibrugarh, Assam 786001,
India

Lat 27.479238°

Long 94.92263°

22/02/23 11:58 AM GMT +05:30



GPS Map Camera

Dibrugarh, Assam, India

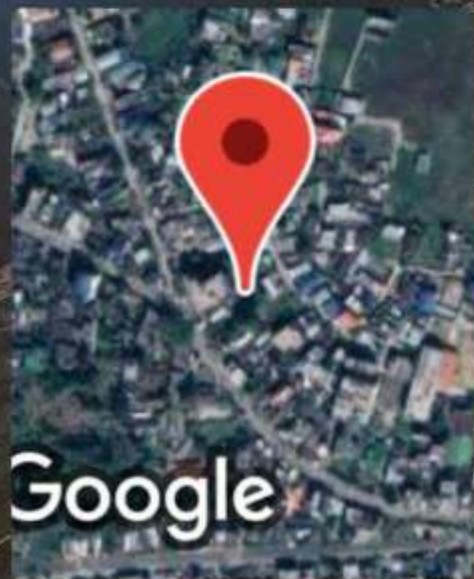
FWJ8+5JP, Red Cross Rd, Khaliamari, Dibrugarh,

Assam 786001, India

Lat 27.48054°

Long 94.916839°

21/02/23 11:03 AM GMT +05:30



ROOM NO
15(ASSAMESE)
→
AUDITORIUM
ROOM NO – 16
←

 GPS Map Camera



Dibrugarh, Assam, India

FWHF+P3J, Dibrugarh, Assam 786001,
India

Lat 27.479238°

Long 94.92263°

22/02/23 11:57 AM GMT +05:30

 **GPS Map Camera**

Dibrugarh, Assam, India

FWHF+P3J, Dibrugarh, Assam 786001,

India

Lat 27.479238°

Long 94.92263°

22/02/23 11:58 AM GMT +05:30



Google

SEXUAL
HARASSMENT
COMPLAINT BOX



GPS Map Camera

Dibrugarh, Assam, India

FWHF+P3J, Dibrugarh, Assam 786001, India

Lat 27.479238°

Long 94.92263°

22/02/23 11:55 AM GMT +05:30



Google

**BEFORE IT'S TOO LATE
JUST PROTECT EARTH
FROM TODAY**



GPS Map Camera



Dibrugarh, Assam, India

FWHF+P3J, Dibrugarh, Assam 786001, India

Lat 27.479238°

Long 94.92263°

22/02/23 11:54 AM GMT +05:30



 **GPS Map Camera**



Dibrugarh, Assam, India


FWHF+P3J, Dibrugarh, Assam 786001,
India

Lat 27.479238°

Long 94.92263°

22/02/23 11:56 AM GMT +05:30



 **GPS Map Camera**

Dibrugarh, Assam, India

FWHF+P3J, Dibrugarh, Assam 786001,

India

Lat 27.479238°


Long 94.92263°

22/02/23 11:52 AM GMT +05:30



Google



 **GPS Map Camera**

Dibrugarh, Assam, India

FWHF+P3J, Dibrugarh, Assam 786001, India

Lat 27.479238°

Long 94.92263°

22/02/23 11:48 AM GMT +05:30



FEMALE TOILET



 **GPS Map Camera**

Dibrugarh, Assam, India

FWHF+P3J, Dibrugarh, Assam 786001, India

Lat 27.479238°

Long 94.92263°

22/02/23 11:48 AM GMT +05:30



Google



*Please switch
off the light
on your way
out.*



GPS Map Camera

Dibrugarh, Assam, India

FWHF+P3J, Dibrugarh, Assam 786001, India

Lat 27.479238°


Long 94.92263°

22/02/23 11:47 AM GMT +05:30



Google

শিলা মহাবিদ্যালয়

 GPS Map Camera

Dibrugarh, Assam, India

FWHF+P3J, Dibrugarh, Assam 786001,
India


Lat 27.479238°

Long 94.92263°

22/02/23 11:46 AM GMT +05:30





 **GPS Map Camera**

Dibrugarh, Assam, India

FWHF+P3J, Dibrugarh, Assam 786001,
India

Lat 27.479238°

Long 94.92263°

22/02/23 11:45 AM GMT +05:30




Google



GREEN ENERGY
SOLAR STREET LIGHTING

OFFICE OF KESK CHIEF
ADMINISTRATIVE BUILDING
DIBRUGARH JPNR 786001-04
INDIA
FOUNDER 1880-89 COLLEGE
BY Dr. K. S. GHOSH
MPTCL K.L.A. DIBRUGARH IAC

 **GPS Map Camera**

Dibrugarh, Assam, India
FWHF+P3J, Dibrugarh, Assam 786001,
India

Lat 27.479238°


Long 94.92263°

22/02/23 11:45 AM GMT +05:30



Google

শাবিড়্যালয়

 GPS Map Camera

Dibrugarh, Assam, India

FWHF+P3J, Dibrugarh, Assam 786001,
India

Lat 27.479238°

Long 94.92263°


22/02/23 11:46 AM GMT +05:30





M.D.K. GIRLS' COLLEGE
DIBRUGARH. Estd. 1963

SWACHHTA HI SEWA

 **GPS Map Camera**

Dibrugarh, Assam, India

FWHF+P3J, Dibrugarh, Assam 786001, India

Lat 27.479238°


Long 94.92263°

22/02/23 11:45 AM GMT +05:30



Google



 **GPS Map Camera**

Dibrugarh, Assam, India

FWHF+P3J, Dibrugarh, Assam 786001, India

Lat 27.479238°

Long 94.92263°

22/02/23 11:45 AM GMT +05:30




Google



J.D.K. GIRLS' SCHOOL
DIBRUGARH. Estd. 1963

SWACHHTA HI SEWA

 **GPS Map Camera**

Dibrugarh, Assam, India

FWHF+P3J, Dibrugarh, Assam 786001, India

Lat 27.479238°


Long 94.92263°

22/02/23 11:45 AM GMT +05:30



Google



 **GPS Map Camera**

Dibrugarh, Assam, India

FWHF+P3J, Dibrugarh, Assam 786001, India

Lat 27.479238°

Long 94.92263°

22/02/23 11:45 AM GMT +05:30



Google

Entrance 2
Risking Register
WOKG COLLEGE
DIBRUGARH



GPS Map Camera

Dibrugarh, Assam, India

FWHF+P3J, Dibrugarh, Assam 786001, India

Lat 27.479238°

Long 94.92263°

29/03/23 11:45 AM GMT +05:30



Google

Entrance 2
Risking Register
DKG COLLEGE
DIBRUGARH



GPS Map Camera

Dibrugarh, Assam, India

FWHF+P3J, Dibrugarh, Assam 786001, India

Lat 27.479238°

Long 94.92263°

29/03/23 11:46 AM GMT +05:30

Google



 **GPS Map Camera**



Dibrugarh, Assam, India


FWHF+P3J, Dibrugarh, Assam 786001,
India

Lat 27.479238°

Long 94.92263°

22/02/23 11:50 AM GMT +05:30



 **GPS Map Camera**



Dibrugarh, Assam, India

**FWHF+P3J, Dibrugarh, Assam 786001,
India**

Lat 27.479238°

Long 94.92263°

22/02/23 11:51 AM GMT +05:30


INSTALLATION OF SANITARY PAD VENDING
MACHINE + INCINERATOR AT DHSK COM. COLLEGE,
MDKG COLLEGE, DIBRU COLLEGE & DHSK COLLEGE.

UNDER MLAAD FUND FOR THE YEAR 2018-19
OF **SJT. PRASANTA PHUKAN**

HON'BLE MLA, 116 DIBRUGARH LAC

APPROVED AMOUNT : 2.5 LACS



 **GPS Map Camera**

Dibrugarh, Assam, India

**FWHF+P3J, Dibrugarh, Assam 786001,
India**


Lat 27.479238°

Long 94.92263°

22/02/23 11:50 AM GMT +05:30





 **GPS Map Camera**

Dibrugarh, Assam, India

FWHF+P3J, Dibrugarh, Assam 786001, India

Lat 27.479238°


Long 94.92263°

22/02/23 11:49 AM GMT +05:30



Google

**LOOK AROUND, WALK AROUND
BREATH CLEAN AIR
AND DON'T LITTER THE GROUND**

 **GPS Map Camera**



Dibrugarh, Assam, India

FWHF+P3J, Dibrugarh, Assam 786001, India

Lat 27.479238°

Long 94.92263°

22/02/23 11:49 AM GMT +05:30



 **GPS Map Camera**

Dibrugarh, Assam, India


**FWHF+P3J, Dibrugarh, Assam 786001,
India**

Lat 27.479238°

Long 94.92263°

22/02/23 11:49 AM GMT +05:30





AUDITORIUM &
ROOM NO
16,22,24,25
&26



GPS Map Camera

Dibrugarh, Assam, India

FWHF+P3J, Dibrugarh, Assam 786001, India

Lat 27.479238°

Long 94.92263°

22/02/23 11:48 AM GMT +05:30



SAY NO TO PLASTIC
FURKATING COLLEGE



No Smoking and Tobacco free campus:

Use of Tobacco and tobacco products are completely banned in the College premises and consuming such products is considered as a punishable offence. The instructions have been mentioned in the Code of Conduct regarding this matter as well as boards are displayed in various places in the College.

Display boards in College campus:

The College displays various boards for environmental awareness, noise control, conservation and proper use of water and tobacco free campus. Twenty (20) such display boards help increasing environmental awareness among the students.




Figure 4. No smoking zone notification

6. Noise pollution management:

Pressure horns are not allowed in the College campus so no one of the staff and students use pressure horns to keep the College noise free. Besides that various boards have been displayed in the library and other places in order to maintain silence in the college.



Figure 5 Display boards in the campus



 **GPS Map Camera**

Dibrugarh, Assam, India

**FWHF+P3J, Dibrugarh, Assam 786001,
India**

Lat 27.479238°

Long 94.92263°


29/03/23 11:45 AM GMT +05:30



Google



GPS Map Camera

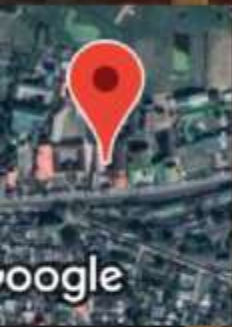


Dibrugarh, Assam, India
FWHF+P3J MDK Girls' College, Dibrugarh, Assam 786001, India
Lat 27.479439°
Long 94.922536°
29/03/23 12:05 PM GMT +05:30

Google



GPS Map Camera



Dibrugarh, Assam, India

FWHF+P3J MDK Girls' College, Dibrugarh, Assam 786001, India

Lat 27.479423°

Long 94.922528°

29/03/23 12:05 PM GMT +05:30

oogle



GPS Map Camera

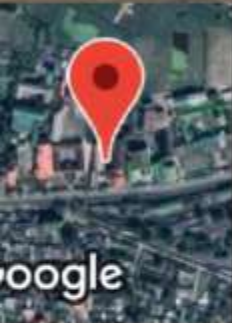
Dibrugarh, Assam, India

FWHF+P3J MDK Girls' College, Dibrugarh, Assam 786001, India

Lat 27.479429°


Long 94.922529°

29/03/23 12:05 PM GMT +05:30





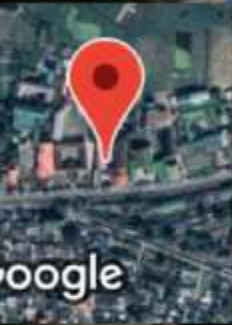
GPS Map Camera



Dibrugarh, Assam, India
FWHF+P3J MDK Girls' College, Dibrugarh, Assam 786001, India
Lat 27.479408°
Long 94.922508°
29/03/23 12:05 PM GMT +05:30



GPS Map Camera



Dibrugarh, Assam, India

FWHF+P3J MDK Girls' College, Dibrugarh, Assam 786001, India

Lat 27.479408°

Long 94.922508°

29/03/23 12:05 PM GMT +05:30



GPS Map Camera

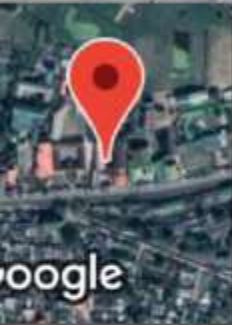
Dibrugarh, Assam, India

FWHF+P3J MDK Girls' College, Dibrugarh, Assam 786001, India


Lat 27.479419°

Long 94.922522°

29/03/23 12:05 PM GMT +05:30





 GPS Map Camera



Dibrugarh, Assam, India

Unnamed Road, Dibrugarh, Assam 786003, India

Lat 27.46428°

Long 94.878588°

25/01/22 10:37 AM



GPS Map Camera

Dibrugarh, Assam, India

Unnamed Road, Dibrugarh, Assam 786003, India

Lat 27.46428°

Long 94.878588°

27/01/22 11:04 AM



Dibrugarh, Assam, India


Unnamed Road, Dibrugarh, Assam 786003, India

Lat 27.46428°

Long 94.878588°

03/02/22 10:43 AM




 GPS Map Camera



Dibrugarh, Assam, India
Unnamed Road, Dibrugarh, Assam 786003, India
Lat 27.464313°
Long 94.878461°
28/12/21 10:13 AM



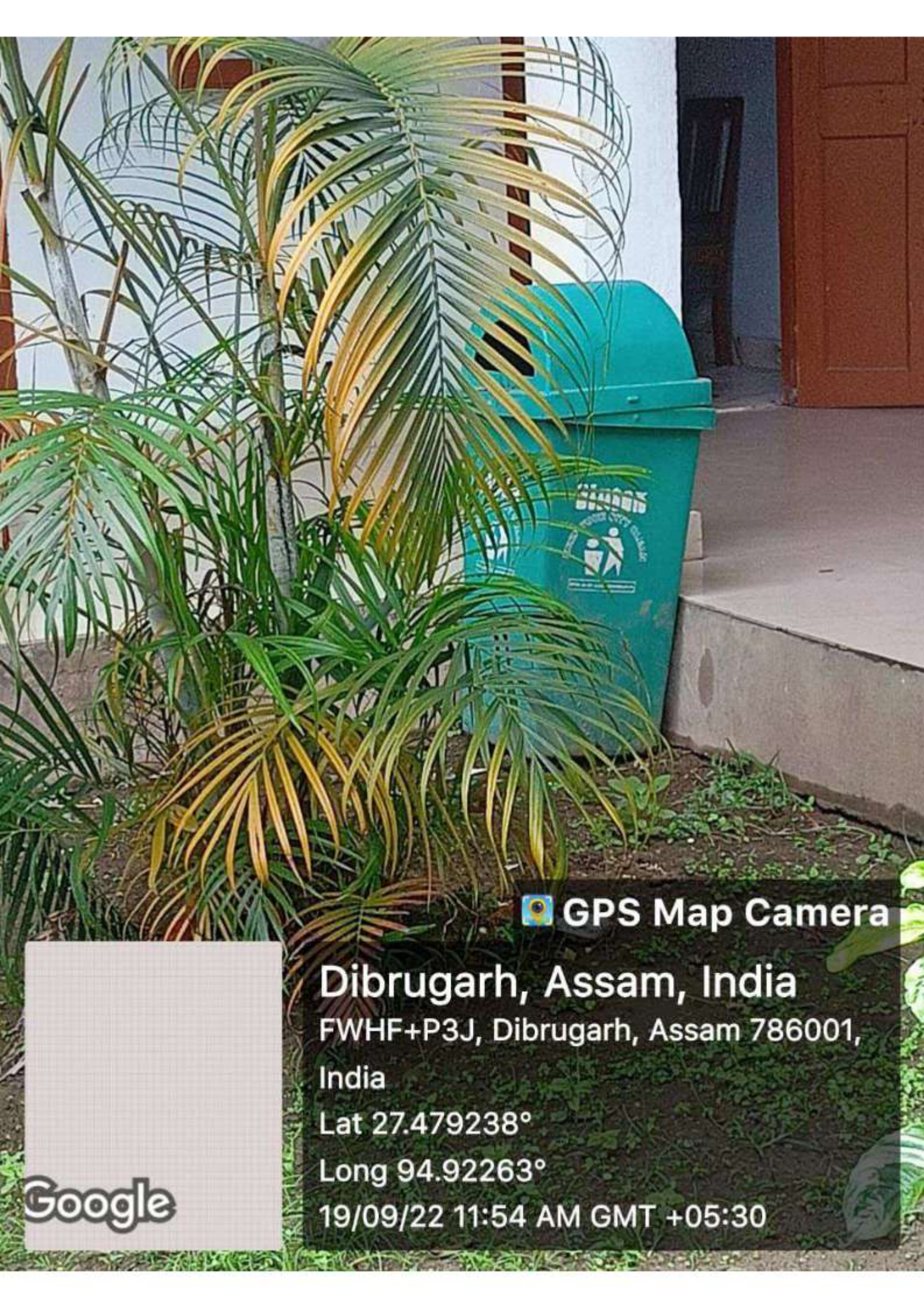
 GPS Map Camera


japan gaon sh





Dibrugarh, Assam, India
Unnamed Road, Dibrugarh, Assam 786003, India
Lat 27.464257°
Long 94.878594°
25/01/22 10:37 AM



 **GPS Map Camera**

Dibrugarh, Assam, India

**FWHF+P3J, Dibrugarh, Assam 786001,
India**


Lat 27.479238°

Long 94.92263°

19/09/22 11:54 AM GMT +05:30

Google



 **GPS Map Camera**

Dibrugarh, Assam, India


FWHF+P3J, Dibrugarh, Assam 786001, India

Lat 27.479238°

Long 94.92263°

19/09/22 11:52 AM GMT +05:30

Google



 **GPS Map Camera**

Dibrugarh, Assam, India

**FWHF+P3J, Dibrugarh, Assam 786001,
India**


Lat 27.479238°

Long 94.92263°

19/09/22 11:54 AM GMT +05:30

Google



 **GPS Map Camera**

Dibrugarh, Assam, India

FWHF+P3J, Dibrugarh, Assam 786001,
India


Lat 27.479238°

Long 94.92263°

19/09/22 11:54 AM GMT +05:30

Google



 **GPS Map Camera**

Dibrugarh, Assam, India

**FWHF+P3J, Dibrugarh, Assam 786001,
India**

Lat 27.479238°

Long 94.92263°

19/09/22 11:53 AM GMT +05:30

Google